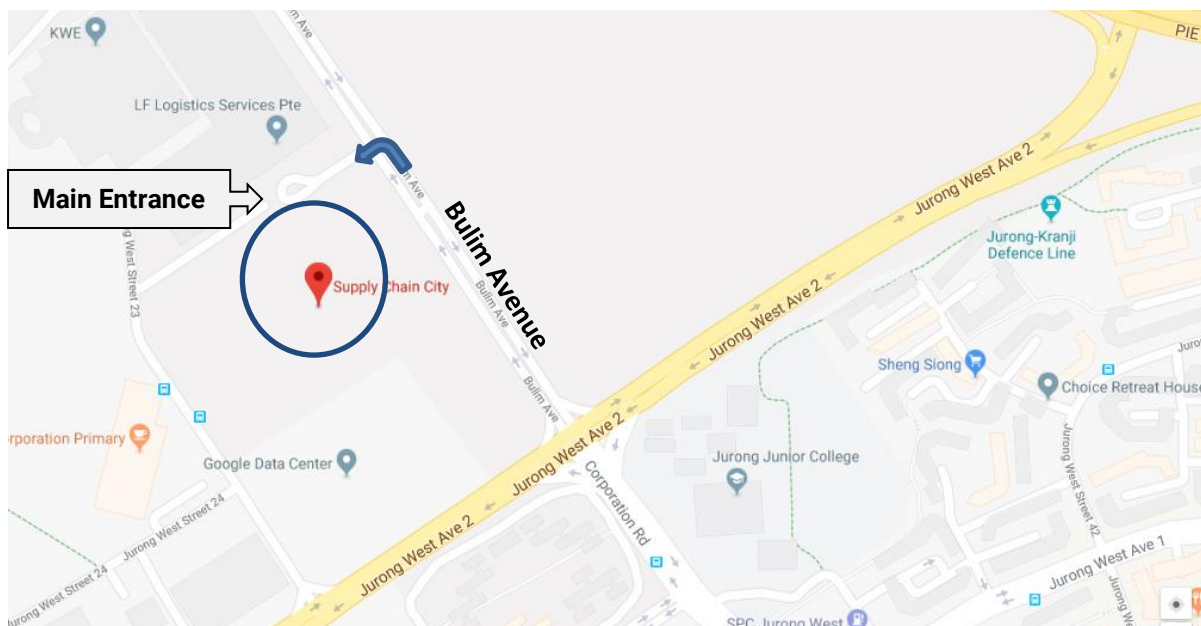


Supply Chain City Location Guide

Location Map



Address:
 Supply Chain City
 8 Bulim Avenue
 Singapore 648166

1. Driving

If you are driving to Supply Chain City, please follow the directions below:

- Take Pan Island Expressway (PIE) Exit 34 towards Corporation Road
- Continue on Jurong West Avenue 2 while keeping right
- Turn right to Bulim Avenue
- Turn left after Supply Chain City building
- Keep straight and clear the gantry into the carpark ([Figure 1](#))

Drop-off and Parking:

- Continue straight and turn left at the end of the road
- Proceed towards the Innovate ([blue](#)) drop off point
- Park at the carpark area indicated in green ([Figure 1](#))

Figure 1

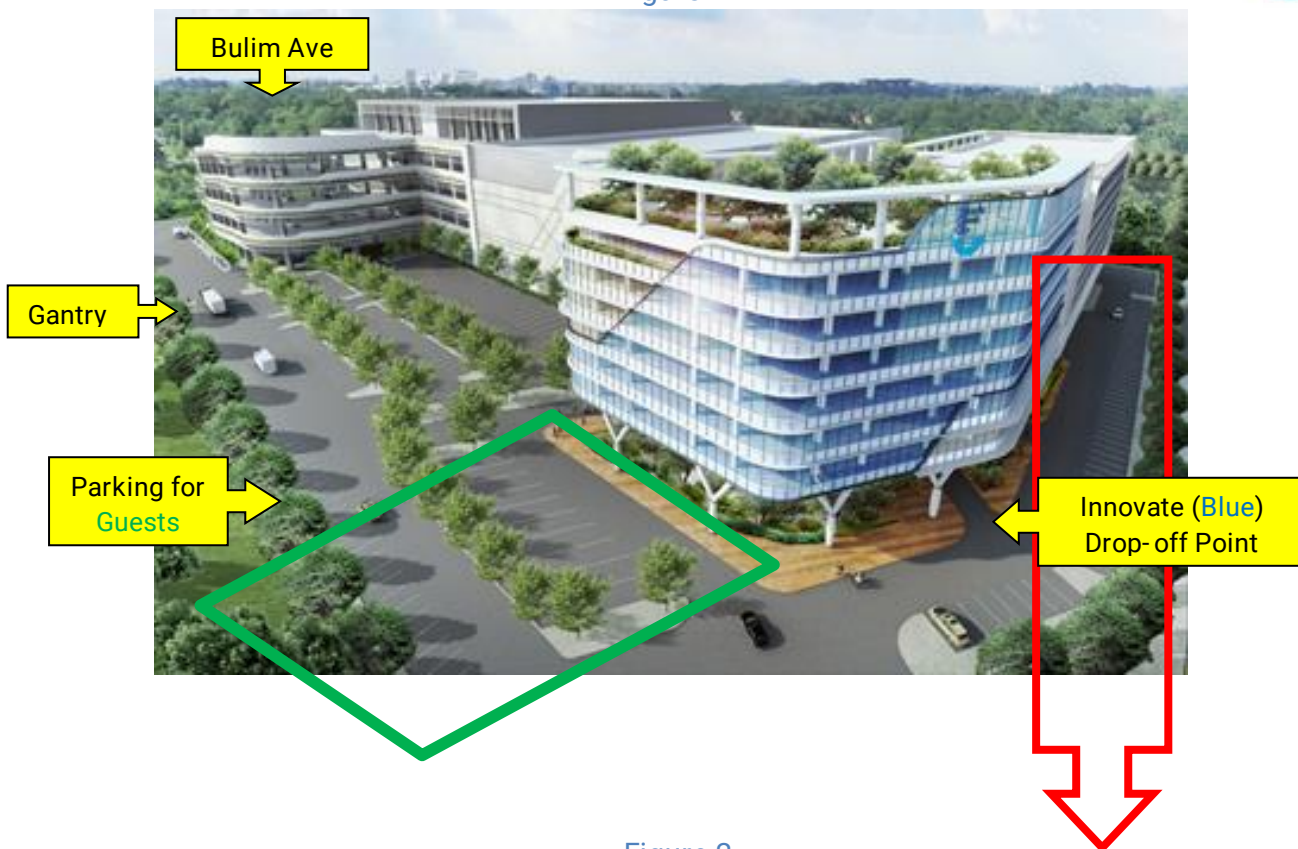
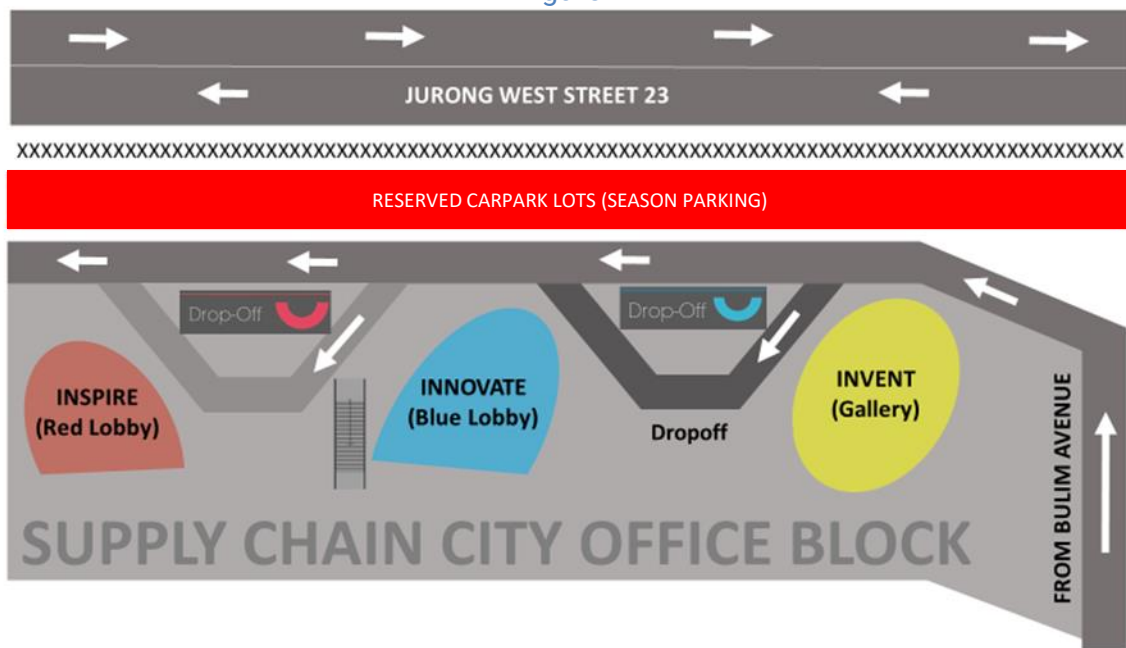


Figure 2



2. Parking Rates

TYPE OF VEHICLE	MONDAY – SUNDAY (INCLUDING PH)
Cars	\$1.20 for 1 st hour, \$0.60 for every subsequent ½ hour
Motorcycle	Per-Hour EPS Charges (\$0.20 per hour)
Grace Period	10 minutes

3. Shuttle Bus Services

There is a dedicated shuttle bus (refer to [Figure 3](#)) service running between Jurong East MRT station ([Figure 4](#)) and Supply Chain City ([Figure 5](#)).

[Figure 3: Supply Chain City Shuttle Bus](#)



[Figure 4: Shuttle Bus Pick-Up / Drop-Off Points at Jurong East MRT Station](#)
Take Exit B and head to Bus Bay 2 (opposite Big Box)



[Figure 5: Shuttle Bus Pick-Up / Drop-Off Points at Supply Chain City](#)
The mural walkway between main office building and Fusionaris®



Table 1: Shuttle Bus Schedule

Monday to Friday		Saturday	
Jurong East	Supply Chain City	Jurong East	Supply Chain City
7:30	7:45	7:30	7:45
8:00	8:15	8:00	8:15
8:30	8:45		12:15
	17:45		
18:00	18:15		
20:00	20:15		

If you need further assistance, please call 6767 7777